



16 DAYS LUXURY ICELAND & SPITSBERGEN CRUISE - REYKJAVIK TO TROMSØ

Venture to extremes - from Iceland's roaring waterfalls and scenic fjords, to the frozen wonders of Svalbard. Along the way, admire the vivid orange beaks and feet of puffins and feel the spray of breaching whales. Departing Iceland's shores, we'll sail to the remote Jan Mayen - a dramatic volcanic cone emerging from dark seas. Our journey culminates in Svalbard's magical realm - a legendary land of far-flung adventure, where polar bears roam the icy wilderness.



ITINERARY

Days 0 - 1 - Pre Cruise & Reykjavik

- _ ****Pre Cruise Benefits**** _
- _ ****Private Executive Transfers**** _
- _ ****International flights - Economy class**** _
- _ ****or Business Class upgrade**** _
- _ ****Airport transfers**** _



Wild Earth Travel

Small Ships, Big Adventures

wildearth-travel.com

info@wildearth-travel.com

The capital of Iceland's land of ice, fire and natural wonder, Reykjavik is a city like no other - blossoming among some of the world's most vibrant and violent scenery. Home to two-thirds of Iceland's population, Reykjavik is the island's only real city, and a welcoming and walkable place - full of bicycles gliding along boulevards or battling the wind when it rears up. Fresh licks of paint brighten the streets, and an artistic and creative atmosphere embraces studios and galleries - as well as the kitchens where an exciting culinary scene is burgeoning. Plot your adventures in the city's hip bars and cosy cafes, or waste no time in venturing out to Iceland's outdoor adventures. Reykjavik's buildings stand together - below the whip of winter's winds - together with the magnificent Hallgrímskirkja church, with its bell tower rising resolutely over the city. Iceland's largest church's design echoes the lava flows that have shaped this remote land and boasts a clean and elegant interior. The Harpa Concert Hall's sheer glass facade helps it to assimilate into the landscape, mirroring back the city and harbour. Its LED lights shimmer in honour of Iceland's greatest illuminated performance - the northern lights. Walk in the crusts between continents, feel the spray from bursts of geysers and witness the enduring power of Iceland's massive waterfalls. Whether you want to sizzle away in the earth-heated geothermal pools, or hike to your heart's content, you can do it all from Reykjavik - the colourful capital of this astonishing outdoor country.

Day 2 - Vigur Island

Vigur Island is the second largest island in the Ísafjardardjúp Fjord, measuring 2 kilometers in length by 400 meters in width. It is home to a single sheep farming family, which ferries the sheep in summer across to the mainland, so that the Eider Ducks nesting on the island will not be disturbed. One of the export articles from this small island was eider down and one can still see where the Eider Ducks nest and how the down is collected and cleaned. The small settlement of a few houses is on the southern side, next to a small rocky beach, a concrete wall and floating pier. On approach grey seals can often be seen on the otherwise seaweed-covered boulders. Apart from the grey of the basalt and green of the grass, lichens add a splash of color. A path has been prepared and the grass cut, so that visitors can leisurely walk across the island to take in the beautiful scenery and to observe the large colony of Arctic Terns, Black Guillemots and Atlantic Puffins usually only seen during the summer months. A meticulously preserved historical landmark, a small windmill dating back to the 1840s was still in use in 1917 to grind wheat imported from Denmark. Viktoria House, one of the preserved wooden farm houses dating back to 1862, is used as a cafe where home-baked cakes and cookies are offered to guests. One of Europe's smallest post offices can be found here,

too.

Day 3 - Djupavik

Almost swallowed whole by the scenic embrace of Iceland's Westfjords, tiny Djupavik enjoys a starkly beautiful location, which echoes with forgotten industry. This northwestern haven is often cut off by winter's heavy snows and reachable only by a winding road, adding to the aura of distant adventure. The ceaseless murmur of Djupavikurfoss waterfall calls visitors ashore to a small huddle of cherry red houses trimmed in cream beside the glistening fjord waters. Set in one of the most sparsely populated regions on the island, the shore is dominated by an incongruous, sprawling factory. When built, it was the largest concrete structure in Iceland and a state-of-the-art hub of advanced automation and entrepreneurship. Now hauntingly silent, the abandoned herring factory, which dates back to 1934, serves as an eerie reminder of the once-thriving trade that sprung up in an unlikely manner in this far-flung corner of Iceland. Explore the remains, including the rusting ship that once served as a dormitory for the factory's male workers and now rests forlornly near the water. Nowadays, the factory's shell has been carefully and creatively repurposed as an evocative art gallery and hotel. Hikers can wander amid the fjord's beautiful setting, with trails offering explorations of the tumbling waterfall behind and widescreen views of the picturesque, moody Reykjarfjörður fjord scenery below.

Day 3 - Veidileysufjörður

Discover northern Iceland's fantastic, outlying beauty as you cruise the majestic Veidileysufjörður. Nestled away in the scenic Westfjords, relatively few visitors reach this secluded area. Enjoy privileged access as we sail into the waters of the fjord, with its steep, bowl-like valley sides. Veidileysufjörður's serene isolation makes it an ideal locale for revelling in Iceland's grandiose natural glory, and you can admire views of snow-capped peaks contrasting sharply against the deep navy-blue hues of the North Atlantic. At the fjord's terminus, a bubbling waterfall tumbles its way leisurely down the emerald hillside from above. The pristine fjord is also a place to look out for Iceland's incredible marine life; during summer, humpback whales and playful seals often frequent its inky waters. Soak in the silence and serenity, punctuated only by the calls of seabirds like Black-legged Kittiwakes and Common Guillemots, which swoop above the water's surface, their calls echoing across the still waters. Just beyond the northern mountains of Veidileysufjörður lies Djupavik fjord, which boasts its own attractive waterfall and a repurposed historic herring factory.

Wild Earth Travel

Small Ships, Big Adventures

0800 945 3327 (within New Zealand) | +64 (0) 3 365 1355 | **1800 107 715** (within Australia)

info@wildearth-travel.com | **wildearth-travel.com**



Wild Earth Travel

Small Ships, Big Adventures

wildearth-travel.com

info@wildearth-travel.com

Day 4 - Husavik

There's simply nowhere better than Husavik - the European capital of whale watching - for getting up close and personal with the majestic giants of the ocean. Feel the awe as whales breach the waves around you, before gulping in air and plunging away with almighty tale flicks. Pretty Husavik is framed by the majestic Husavikurfjall mountain, which swells up behind, creating a stunning backdrop for the town's tiny wooden warehouses, cherry red houses and undulating fishing ships. The little wooden church has been a beacon of light, guiding tired fishermen back to the shores of Iceland's oldest settlement, since 1907. Let the wind rip through your hair and the sea speckle your face, as you ride waves out among the region's almighty marine creatures, who throw their weight around so spectacularly. Sail among gentle giants in Shaky Bay, spotting humpbacks, minke whales and the world's biggest - blue whales. You may also see teams of smaller white-beaked dolphins skipping across the waves, displaying the full range of acrobatic skills. The town's whale museum is an interesting journey through Iceland's relationship with the sea giants, while its restaurants serve up local specialties - taste juicy reindeer burger and plokkfiskur, a buttery mash of local fish. Hikes into the surrounding countryside can take you up around Lake Botnsvatn, to views down from the slopes of the Husavikurfjall - where purple spired lupin flowers spill down amongst the emerald slopes. From the summit, look out over views of the bay, reaching out to the crumpled snowy peaks beyond. Or feel the full force of this land of natural power, at Dettifloss Waterfall, one of Europe's most powerful, thrashing flumes.

Day 5 - Day at sea

Days at sea are the perfect opportunity to relax, unwind and catch up with what you've been meaning to do. So whether that is going to the gym, visiting the spa, whale watching, catching up on your reading or simply topping up your tan, these blue sea days are the perfect balance to busy days spent exploring shore side.

Day 6 - Jan Mayen Island

Humpback and minke whales cavort and feed in the waters around the impressive volcanic island of Jan Mayen with its towering ebony peaks and broad black lava beaches. The primordial landscape is dominated to the north by the 7,500 feet high (2,300 meters) Mt Beerenberg, an active volcano

covered in glacial ice that last erupted in 1985. With permission from the Norwegian authorities, a landing is possible at this rarely visited outpost. Visitors may walk to the research and weather station, or beyond, for birds-eye views of the meteorological station and the long black sandy eastern shore of the island. Birds to be seen here may include Atlantic Puffins, Northern Fulmars, and Snow Buntings.

Day 7 - Day at sea

Days at sea are the perfect opportunity to relax, unwind and catch up with what you've been meaning to do. So whether that is going to the gym, visiting the spa, whale watching, catching up on your reading or simply topping up your tan, these blue sea days are the perfect balance to busy days spent exploring shore side.

Days 8 - 11 - Svalbard Southern Region

Svalbard's Southern Region and specifically Spitsbergen's west coast is less ice-clogged than the rest of Svalbard due to the moderating influence of the Gulf Stream. Several fjords cut into the western coast of Spitsbergen and have been used by trappers and hunters, as well as the different mining companies that tried to exploit the riches of the archipelago's largest island of Spitsbergen. Remains of huts and mines, as well as active commercial and scientific settlements can be found and visited. Depending on the time of the season, glaciers can be visited on foot or by sea. Hornsund will reveal fascinating views of geological formations, craggy mountains, spectacular glaciers and a variety of seabirds and seals.

Day 12 - Cruise & Explore Bear Island (Svalbard)

Bear Island is considered Svalbard's southernmost island, roughly half way between Spitsbergen and Norway's North Cape. Although the last polar bears were seen in 2004, the name goes back to Dutch explorer Willem Barentsz and his visit in 1596. The island has been used to hunt walrus, for whaling, and even coal mining has taken place. The strategic location on the border of the Norwegian Sea and the Barents Sea has led to a meteorological station being set up by Norway near Gravodden on Bear Island's north coast. Some two thirds of the island is a relatively flat plain with shallow freshwater lakes and Ramsar Wetland, while the entire island and the surrounding waters are a Nature Reserve. Bear Island has also been designated an Import Bird Area as



wildearth-travel.com

info@wildearth-travel.com

it is a staging area for Pink-footed and Barnacle Geese and the steep cliffs south of Sørhamna are home to thousands of breeding seabirds. This is a specially protected area where Zodiacs are allowed to cruise along the cliffs around Kapp Kolthoff. In smaller amounts Atlantic Puffins, Northern Gannets, Glaucous Gulls and Great Skuas are found in between the large Black-legged Kittiwake, Little Auk, Common Guillemot and Brunnich's Guillemot colonies. The constant battering of the sea has not only created impressive sea caves and tunnels, but unfortunately the Russian vessel Petrozavodsk shipwrecked near Revdalen at the base of the limestone cliffs and the waves are causing a continuous disintegration of the remains of the ship.

Day 13 - Skarsvag (Nordkapp)

For those who like to travel far (very far) off the beaten track, then you have found your Nordic nirvana in Skarsvag. Large, sparsely populated (there are just 60 human year round residents), and a joy to all those who revel in stark, unbridled beauty, Skarsvag also enjoys the auspicious title of being the world's most northerly fishing village. But rolling hills, prolific birdlife and arctic fjords aside, Skarsvag is above all famous for its proximity to the North Cape. Found on the island of Magerøya, the most northernmost point of Europe above the arctic circle is a bucket list basic. Stand beneath the massive metal globe and gaze out onto the Barents Sea, where the only land between you and the North Pole is the Svalbard archipelago. This is truly the land of the midnight sun - in fact, you are so far north that the sun doesn't even dip beneath the horizon between May and mid-July. The island's famous bird cliffs are quite spectacular, and home to thousands of puffins, gannets and cormorants. Those willing to hike to cape Knivskjellodden, the northernmost point on Magerøya, will be rewarded with stunning cliff face views of the North Cape Plateau. Before leaving, head into the impressive North Cape Hall for exhibitions on the North Cape's history. Travellers have been visiting since 1664, when Italian priest Francesco Negri arrived, so there are some tales to tell! More intriguingly, a tunnel has been hewn into the rock, leading down to the cliff face, complete with a chapel.

Day 13 - Cruising Along North Cape

Situated at the very north tip of Norway and inside the Arctic Circle, there is something very special about being (almost) at the top of the world. Called the northernmost point of Europe, the North Cape (Nordkapp in Norwegian) lies about 1,306.3 mi from the North Pole, with no dry land between except for the Svalbard archipelago. Home to where the Atlantic and Arctic oceans meet, this is the true land of the midnight sun - constant spectacular scenic views and

24-hour sunlight lends itself to a sense of giddy informality aboard. Just imagine sipping a chilled glass of champagne at the very top of the world in full daylight at midnight - sensational. Be sure to be on the lookout for hundreds of thousands of puffins, gannets, cormorants, seals, dolphins and whales that make this stretch of chilly water their home. Not forgetting the colourful, compact fishing villages, so at odds with the otherwise this stark, barren landscape.

Day 14 - Tromsø

Feel your heart flutter, as you catch your first glimpse of that famous emerald haze dancing across the stars, during your visit to this wonderful Arctic gateway. Located in the far north of Norway, a visit to Tromsø beckons you to the extremes of this magical country, to explore a fairytale land of jagged mountains, glistening glaciers and husky-pulled sledges. Despite its remote location, you'll discover a perhaps surprisingly cosmopolitan city, with a healthy student population injecting plenty of energy. Sat 250 miles above the Arctic Circle - at 69° north - you can bathe in the midnight sun's glow during summer, before winter brings the thick blackness and starry skies of endless polar nights. The darkness doesn't stop the fun - with a polar night half-marathon taking place in January - but the return of the sun is always a reason for a celebration here. To get the best view over the city, take the cable car to Storsteinen's amazing viewpoint. Magnificent views down over the city, fjord and Tromsø's arching bridge will unravel before you. Learn more about northerly traditions, polar expeditions and arctic hunting at the Polar Museum. The Science Centre, meanwhile, explains how humans have harnessed and survived these epic landscapes over the years, and explores Tromsø's breathtaking natural spectacle - the northern lights. The city is famed for its extraordinary viewing opportunities, which are often said to be the best in the world. The Alpine Botanic Garden is the most northern such garden on the planet, showcasing some of Norway's hardiest plantlife, which survives and thrives at this nose-bleeding altitude.

Day 15 - Post Cruise

** _Post Cruise Benefits_ **
 ** _Hotel_ **
 ** _Airport transfers_ **
 ** _Airport transfers_ **
 ** _International flights - Economy class_ **
 ** _or Business Class upgrade_ **
 ** _Private Executive Transfers_ **



Wild Earth Travel

Small Ships, Big Adventures

wildearth-travel.com

info@wildearth-travel.com

Please note:

Itineraries are subject to change.



YOUR SHIP: SILVER ENDEAVOUR

YOUR SHIP:	Silver Endeavour
VESSEL TYPE:	Luxury Expedition
LENGTH:	164.40 metres
PASSENGER CAPACITY:	200
BUILT/REFURBISHED:	2021

Designed for polar exploration, Silver Endeavour breaks the ice of luxury expedition travel.

We're proud to announce that our newest addition has joined the fleet. Built to PC6 Polar Class specifications - one of the highest Polar Class classifications there is - Silver Endeavour revolutionises our expedition voyages, and allows us to travel deeper to some of the planet's farthest flung coasts. Her statistics speak for themselves: from unrivalled, industry-leading crew-to-guest, zodiac-to-guest and expert-to-guest ratios, to cutting-edge navigation and exploration technology and hallmark Silversea comfort make her the most luxurious expedition ship ever built.

Spread over eight public decks, not only does she feature ample onboard space, multiple restaurants, plus a huge choice of bars and lounges, but her large and luxurious suites are some of the best in expedition cruising. Superbly designed, all her suites feature a balcony and our highest standards of service thanks to an impressive crew-to-guest ratio of 1:1.

Mud Room

Silver Endeavour's Mud Room is the perfect place to prepare for all your expedition activities. Spaciously designed, the two mud

rooms are superbly modern, and equipped with state-of-the-art equipment.

Explorer Lounge

Strategically located mid-ship on deck 4, the Explorer Lounge is the operational heart of shore excursions while onboard. This is where you'll attend your daily recap and briefing sessions or attend lectures.

Connoisseur's Corner

The Connoisseur's Corner is an indulgent and sophisticated cigar lounge, where you can enjoy an after dinner drink in a cosy private club atmosphere.

Otium Spa

Otium is where you can relax and unwind, but also where you can enjoy world class treatments that make sure you look as good as you feel and that even Venus herself would envy.

Observation Lounge

The Observation Lounge offers one of our favourite vantage points of Silver Endeavour. Plus 270-degree surrounding glass windows make this immersive venue ideal whatever time of the day.

Beauty Salon

Our committed and competent team of beauty therapists is here to help keep your hair, nails, skin, and body healthy and happy.

Fitness Centre

Whether you are a serious keep fit fanatic or casual athlete, you'll find what you're looking for in Silver Endeavour's Fitness Centre. Expertly designed classes and personal training sessions make sure that you keep in shape.

Boutique



Located mid-ship on Deck 5, the Boutique aboard Silver Endeavour means luxury shopping experiences do not end just because you're at sea! Carefully selected partners offer a wide selection of the latest fashions.

Pool Deck

Surrounded by glazing extended all the way to the top of the venue, the Pool Deck gives you the feeling of always being connected to the sea. The glass-enclosed pool deck is the ideal place to enjoy breathtaking views.

Library

Whether you're an avid bibliophile or simply prefer a quiet place while at sea, it's hard not to fall in love with Silver Endeavour's onboard library, with its beautiful reference books, comfortable chairs and stunning scenery.



ng scenery.

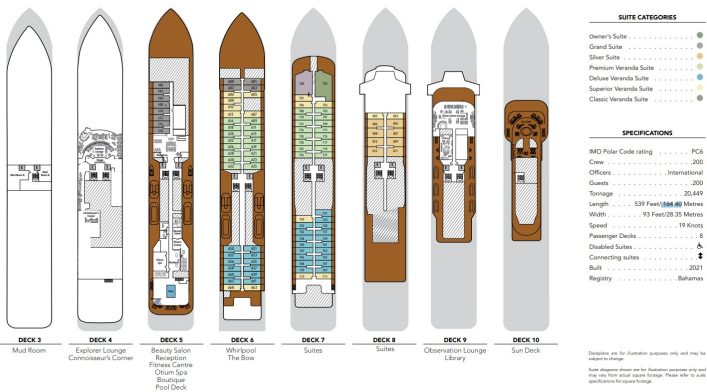


Wild Earth Travel
Small Ships, Big Adventures

wildearth-travel.com

info@wildearth-travel.com


INSIDE YOUR SHIP



Classic Veranda




Deluxe Veranda



Grand 1 Bedroom



Owner 1 Bedroom



Premium Veranda



Silver



Superior Veranda



Wild Earth Travel
Small Ships, Big Adventures

0800 945 3327 (within New Zealand) | +64 (0) 3 365 1355 | **1800 107 715** (within Australia)

info@wildearth-travel.com | wildearth-travel.com



Wild Earth Travel

Small Ships, Big Adventures

wildearth-travel.com

info@wildearth-travel.com

PRICING

14-May-2026 to 28-May-2026

Classic Veranda	36300 AUD pp
Superior Veranda	39700 AUD pp
Deluxe Veranda	41500 AUD pp
Premium Veranda	42500 AUD pp
Silver	56800 AUD pp
Grand 1 Bedroom	108500 AUD pp
Owner 1 Bedroom	145200 AUD pp

10-Aug-2026 to 24-Aug-2026

Classic Veranda	34500 AUD pp
Superior Veranda	38200 AUD pp
Deluxe Veranda	40000 AUD pp
Premium Veranda	41200 AUD pp
Silver	55200 AUD pp
Grand 1 Bedroom	106900 AUD pp
Owner 1 Bedroom	143700 AUD pp



Wild Earth Travel
Small Ships, Big Adventures

0800 945 3327 (within New Zealand) | +64 (0) 3 365 1355 | **1800 107 715** (within Australia)

info@wildearth-travel.com | **wildearth-travel.com**